


## Potential for Native Aquatic Plant Growth after Control of Eurasian Watermilfoil in Crooked Lake, MN (# 02-0084-00)

June – August 2011





## Report by:

James A. Johnson – Aquatic Ecologist, Freshwater Scientific Services, LLC

## Surveys and Data Analysis by:

2011 Plot Study – James A. Johnson – Aquatic Ecologist, Freshwater Scientific Services, LLC

2010 Aquatic Plant Survey – PLM Lake & Land Management Corp. (Pequot Lakes, MN)

2000-2005 Aquatic Plant Surveys – Minnesota Department of Natural Resources (MDNR)

## Funding

Funded by the Crooked Lake Area Association (CLAA) and Coon Creek Watershed District (CCWD)

## Cite this report as:

Johnson JA. 2011. Potential for native aquatic plant growth after control of Eurasian watermilfoil in Crooked Lake, MN. *Report to Crooked Lake Area Association (Andover, MN) and Coon Creek Watershed District (Blaine, MN)*. Freshwater Scientific Services LLC, Maple Grove (MN). 25 pp.

Report available for download at [http://www.freshwatersci.com/fw\\_projects.html](http://www.freshwatersci.com/fw_projects.html)



Visit [www.fixmylake.com](http://www.fixmylake.com) to see how we can help your lake



## ***Table of Contents***

<b>7</b>	<b>Introduction</b>
<b>8</b>	<b>Description of Study Lake</b>
<b>9</b>	<b>History of Aquatic Plants in Crooked Lake</b>
<b>10</b>	<b>History of Aquatic Plant Management in Crooked Lake</b>
<b>11</b>	<b>Methods</b>
<b>14</b>	<b>Results &amp; Discussion</b>
<b>19</b>	<b>Overview of Plant Taxa</b>
<b>25</b>	<b>Final Remarks</b>
<b>26</b>	<b>References</b>



## Introduction

### Value of Aquatic Plants

Aquatic plants play an important role in freshwater lakes. They anchor sediments, buffer wave action, oxygenate water, and provide valuable habitat for aquatic animals. As a result, the abundance and types of plants in a lake can greatly affect nutrient cycling, water clarity, and food-web interactions (Jeppeson et al. 1998, Scheffer 2004). Furthermore, a diverse plant community is very important for fish reproduction, survival, and growth, and can dramatically impact the type and size of fish in a lake.

Healthy aquatic plant communities in many lakes have been degraded by poor water clarity, excessive plant control activities, and the invasion on non-native nuisance plants. These disruptive forces alter the diversity and abundance of aquatic plant communities and can lead to changes in many other aspects of a lake's ecology. Consequently, it is very important that lake managers find a balance between controlling nuisance plant growth and maintaining a healthy, diverse plant community.

### Purpose of Study

Large areas of Crooked Lake are currently infested with invasive, non-native Eurasian watermilfoil (*Myriophyllum spicatum*, henceforth called "milfoil"). The Coon Creek Watershed District (CCWD) and Crooked Lake Area Association (CLAA) have been actively managing milfoil in the lake for more than 20 years using herbicides. However, the invasive milfoil continues to form expansive areas of surface-matted growth. Consequently, lake users still identify milfoil control as a top priority for management (CCWD 2009).

As a part of their long-range management plan for Crooked Lake, the CCWD identified the need for an evaluation of the potential for native plant recruitment in the lake. Such an evaluation was needed to assess whether native plants could naturally reestablish from propagules in the lake after milfoil was controlled. If natives are not able to naturally reestablish, then transplanting or seeding would be needed to promote a healthy native plant community. Accordingly, this study has been designed to determine natural plant recruitment in study plots where milfoil was effectively controlled. Results from this study will help to guide future vegetation management in Crooked Lake.

### Objectives

- 1) Manually remove milfoil from study plots to simulate maximized control
- 2) Identify native plant taxa that sprout from existing propagules in lake sediments
- 3) Evaluate the abundance (coverage, height, biovolume) of each native plant taxon in plots
- 4) Evaluate characteristics of the native plant taxa (ecological value, nuisance potential)

## Description of Study Lake

Crooked Lake (#02-0084-00) is a small and relatively shallow lake (Table 1) that straddles the border between Coon Rapids, MN and Andover, MN (Figs. 1 and 2). The lake has a public boat access at the far northern end of the lake, and is predominantly used for fishing, waterskiing, and swimming.

The small watershed (~240 acres) that drains to the lake is only about twice as large as the lake itself, and is nearly entirely developed (CCWD 2009); land use consists of residential (~75%), public facilities (~10%), and parkland or open space (~10%). In recent years, average summer water clarity in Crooked Lake has typically ranged between 4 and 7 ft, with total phosphorus between 30 and 40 µg/L, and chlorophyll-a consistently averaging ~10 µg/L (CCWD 2009).

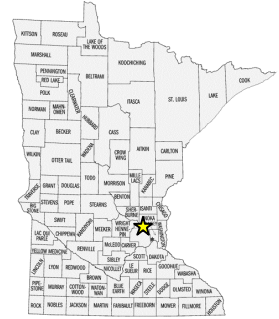


Figure 1. Location of Crooked Lake

Table 1. Lake and watershed characteristics (CCWD 2009)

Surface Area	114 acres
Maximum Depth	26 ft
Mean Depth	9 ft
Lake Volume	1020 acre-ft
% Littoral (<15 ft)	73%
Watershed Area	236 acres
Water Residence Time	7.4 years



Figure 2. Map of Crooked Lake showing depth contours (MDNR bathymetric map superimposed on aerial image)

## History of Aquatic Plants in Crooked Lake

Surveys conducted in the past 10 years showed that Crooked Lake has supported a fairly diverse aquatic plant community for an urban lake. In the early 2000's, plant surveys conducted by the Minnesota Department of Natural Resources (MDNR) found a total of 33 plant taxa in the lake; 15 native submersed taxa, 2 non-native submersed taxa (curlyleaf pondweed and Eurasian watermilfoil), 6 floating taxa, and 10 emergent taxa (Table 2). More recently, a point-intercept vegetation survey conducted in August 2010 by PLM Lake & Land Management Corp. (Pequot Lakes, MN) found a total of 13 plant taxa in the lake; 8 submersed native taxa, 1 non-native submersed taxon (Eurasian watermilfoil), 2 floating taxa, and 2 emergent taxa.

The first verified account of milfoil in Crooked Lake occurred in 1990. Despite aggressive measures to control this invasive plant, the infestation expanded in the lake. In the most recent plant survey (August 2010), it was found growing at roughly 60% of the sampled locations.

**Table 2.** Frequency (% occurrence) of submersed and floating aquatic plant taxa in Crooked Lake (most identified to species). Plant taxa are listed from most common to least common; values rounded to nearest 10%. Frequencies from surveys in the early 2000's not available; indicated if present (P). Free-floating and emergent taxa are not listed here, but are available in the Crooked Lake 2008 Comprehensive Plan (CCWD 2009). 2000-2006 surveys conducted by MNDNR, 2010 survey conducted by PLM Lake & Land Management Corp. (Pequot Lakes, MN).

COMMON NAME	SCIENTIFIC NAME	% OCCURRENCE	
		2000's	2010
<b>SUBMERSED PLANTS</b>			
Eurasian watermilfoil	<i>Myriophyllum spicatum</i>	P	60
Muskgrass	<i>Chara spp.</i>	P	20
Bushy pondweed	<i>Najas spp.</i>	P	10
Largeleaf pondweed	<i>Potamogeton amplifolius</i>	P	10
Sago pondweed	<i>Stuckenia pectinata</i>	P	10
Coontail	<i>Ceratophyllum demersum</i>	P	<5
Northern watermilfoil	<i>Myriophyllum sibiricum</i>	P	<5
Claspingleaf pondweed	<i>Potamogeton richardsonii</i>	-	<5
Wild celery	<i>Vallisneria americana</i>	P	<5
Curlyleaf pondweed	<i>Potamogeton crispus</i>	P	
Leafy pondweed	<i>Potamogeton foliosus</i>	P	-
Illinois pondweed	<i>Potamogeton illinoensis</i>	P	-
Floating-leaf pondweed	<i>Potamogeton natans</i>	P	-
Small pondweed	<i>Potamogeton pusillus</i>	P	-
Flat-stem pondweed	<i>Potamogeton zosteriformis</i>	P	-
Bladderwort	<i>Utricularia vulgaris</i>	P	-
Horned pondweed	<i>Zanichellia palustris</i>	P	-
Water stargrass	<i>Zosterella dubia</i>	P	-
<b>FLOATING PLANTS</b>			
White lily	<i>Nymphaea odorata</i>	P	10
Bullhead lily/Spatterdock	<i>Nuphar spp.</i>	P	<5

## History of Aquatic Plant Management in Crooked Lake

### *Lake-Wide Herbicide Treatments*

In 1992, Crooked Lake received a whole-lake fluridone treatment to control milfoil (15 µg active ingredient (ai)/L). This experimental whole-lake treatment was supervised and monitored by the MDNR. Although the fluridone treatment successfully controlled milfoil for 4 years, it also resulted in a severe reduction of native aquatic plants in the lake (CCWD 2009). By 1998, six years after the treatment, milfoil had reemerged as a nuisance in Crooked Lake. Subsequent research in other midwestern lakes suggested that at a lower concentration (5 µg ai/L), fluridone could effectively control milfoil without severely reducing native plants (Madsen et al. 2002).

Based upon this new research, Crooked Lake received a second experimental whole-lake fluridone treatment using a lower concentration (5 µg ai/L) to control the reestablished milfoil. However, this treatment produced similar results as the first treatment; resulting in a dramatic reduction of milfoil, but also a reduction in the number of native aquatic plants in the lake. Fortunately, the native plant community largely recovered in the subsequent year.

### *Spot Herbicide Treatments*

Since 2002, milfoil in Crooked Lake has been managed using localized “spot” herbicide treatments that limited herbicide applications (2,4-D or triclopyr) to areas that supported milfoil growth (Fig. 3). In most years, this approach provided short-term control of milfoil growth in the treated areas, and did not appear to dramatically reduce native plants. However, these treatments did not appear to provide long-term control of the milfoil, as it generally reestablished in many of the treated areas in the subsequent years if left untreated. Consequently, many areas have received treatments in multiple years over the past decade.

### *Promoting Native Aquatic Plants*

In addition to controlling milfoil in the lake, the CLAA and CCWD have expressed interest in promoting desirable native aquatic plant growth in areas where milfoil currently dominates. If milfoil was successfully controlled in these areas, establishing native plants in the place of milfoil would help to minimize nutrient release from shallow sediments, increase quality fish habitat, and possibly slow reestablishment of milfoil in areas where it had been controlled (CCWD 2009).



**Figure 3.** Map of Crooked Lake showing areas that received herbicide spot treatments between 2005 and 2010 (provided by CCWD).

## Methods

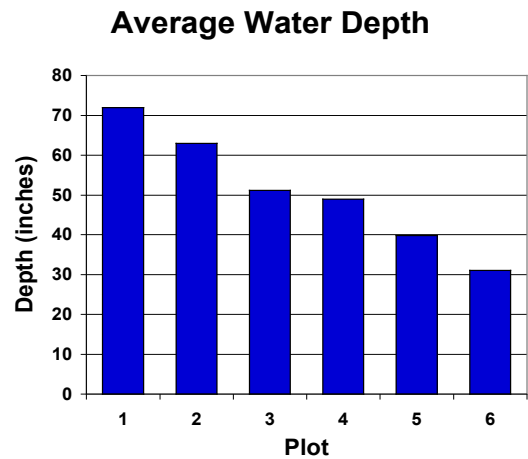
### Study Plots

In the spring of 2011, we selected 6 nearshore locations for our study plots. All of these selected locations were in areas that had been infested with milfoil in recent years, and that had received some herbicide treatment in the past 5 years. Three of the study plots were located in areas that were treated with triclopyr in 2011, with the remaining 3 plots located in areas that were not treated in 2011 (Fig. 4). These plot locations covered a range of water depths from 2.5 to 6.0 feet and were generally distributed throughout the lake (Figs. 4 and 5). The lake sediment in all six plots was soft, marl, muck, with the southwestern plots appearing to have more marl than the northern and eastern plots.

**Figure 4.** Map showing location and identification of the 6 study plots used in the 2011 study, and the areas treated with triclopyr in 2011 (dashed lines). Plots are numbered according to water depth from deepest (plot 1) to shallowest (plot 6). Plot symbols in map do not reflect the actual size of the plots.



**Figure 5.** Average water depth within each study plot (n=9 in each plot) as measured on August 29, 2011. Standard deviation of mean depth was <4 inches in each plot.



**Figure 6.** Study plot (plot 2) showing delineated area (12 x 12 ft) and installed plot markers.



### *Installation of Study Plots*

On June 14, 2011, we installed plot markers to delineate all 6 study plots. These plot markers were constructed of PVC pipe with a small donut-style, fish-net float attached to one end by 2 ft of nylon rope (Fig. 6). For each plot, we placed the markers at the corners of a 12 x 12-ft square by pushing the PVC markers into the sediment until the rope became taut and the float was held in place at the surface of the water. Although the plots were all fairly close to shore, we wanted to make sure that the markers would not damage boats that accidentally ran over them. In addition, we used low-visibility markers to maintain views of the lake from shore and to reduce the likelihood of vandalism. Two plot markers were removed by lake users during the study (one at plot 1 and one at plot 4), but on both occasions we were easily able to replace these markers.

### *Removal of Eurasian Watermilfoil from Plots*

After the plots were delineated, we inspected each plot while snorkeling, and manually removed all of the milfoil growing within each plot (June 14-15; Figs. 7 and 8). During this manual removal, we were very careful to avoid disturbing native plants (no flippers, maneuvered with hands only). In addition, when removing milfoil plants, we removed the entire plant (shoots and roots) to minimize regrowth. All of the collected milfoil plants were placed into a plastic garbage bag and removed from the lake according to MDNR rules. We conducted additional snorkel inspections of the plots on July 7 and July 28. All milfoil plants found growing in the plots during these subsequent inspections were removed using the same procedure as described above. The repeated removal of milfoil dramatically reduced its the abundance in the study plots relative to the areas immediately outside of the plots (Fig. 8).

**Figure 7.** James Johnson (Freshwater Scientific Services, LLC) removing Eurasian watermilfoil from study plot while snorkeling.




**Figure 8.** Edge of study plot (plot 4) showing dramatically reduced Eurasian watermilfoil inside the plot (foreground) relative to the area immediately outside the plot (background) in August 2011 after periodic removal of milfoil. (Also evident in Figure 6.)



### *Assessment of Plants in Study Plots*

On August 29, 2011, we snorkeled through each plot to assess plant growth. For these assessments, we first divided each plot into 9 cells (each 4 x 4 ft). In each of these cells, we then randomly placed a square, 0.1-m<sup>2</sup> quadrat frame (32 x 32 cm, ≈1 x 1 ft) to delineate the area to be assessed (Figure 9). For each quadrat assessment, we recorded (1) water depth, (2) plant taxa present, (3) plant height for each taxon, and (4) the percentage of the quadrat area covered by each taxon (% cover). These measurements were recorded by the diver while underwater using a grease pencil on a laminated data sheet. Upon returning to the boat, these measurements were transferred to a paper data sheet before assessing the next plot.

**Figure 9.** Assessment of aquatic plants using a 3-sided, square, 0.1m<sup>2</sup> quadrat frame (32 x 32 cm); examples shown for (A) dense muskgrass in plot 6, (B) coontail and a rooted Eurasian watermilfoil fragment in plot 5, (C) dense coontail in plot 3, (D) sparse coontail and Eurasian watermilfoil in plot 1.



## Results & Discussion

### Summary of Aquatic Plants in Study Plots

Although the lake-wide vegetation surveys conducted by PLM and MDNR documented between 10 and 20 aquatic plant taxa growing in Crooked Lake (Table 2), we documented only 6 plant taxa growing in the study plots (Table 3). This is not surprising given the much smaller area surveyed within the study plots relative to the lake-wide survey. However, the taxa that we found in the plots were generally the most common plants found during the lake-wide surveys. Consequently, our findings likely provide a very good indication of the potential response of the aquatic plant community in Crooked Lake if milfoil is effectively controlled.

**Table 3.** Statistical summary of assessments for aquatic plant taxa found growing within the Crooked Lake study plots (Aug 2011). Reported values for *Freq*, *% Cover*, *Height*, and *BioVol* are averages of plots means  $\pm 1$  standard error.

COMMON NAME	SCIENTIFIC NAME	Plots	Freq	% Cover	Height inches	BioVol %
Eurasian watermilfoil	<i>M. spicatum</i>	1,3,4,5,6	40 $\pm$ 18	6 $\pm$ 3	6 $\pm$ 2	1 $\pm$ 1
Coontail	<i>C. demersum</i>	1,2,3,4,5	70 $\pm$ 20	55 $\pm$ 15	7 $\pm$ 2	12 $\pm$ 5
Muskgrass	<i>Chara</i> sp.	1,4,5,6	40 $\pm$ 21	32 $\pm$ 17	5 $\pm$ 2	13 $\pm$ 8
Sago pondweed	<i>S. pectinata</i>	1,4,6	20 $\pm$ 12	3 $\pm$ 1	4 $\pm$ 3	<1
Illinois pondweed	<i>P. illinoensis</i>	1,4,6	20 $\pm$ 16	6 $\pm$ 4	1 $\pm$ 1	<1
Bushy pondweed	<i>N. flexilis</i>	6	2 $\pm$ 2	<1	<1	<1

*Plots* = listing of the plots where each taxon was found (see Figure 4 for location of plots)

*Freq* = percentage of quadrat samples where each taxon was found (measure of how common each taxon was)

*% Cover* = percentage of the quadrat area occupied by each taxon (measure of how densely each taxon grew)

*Height* = plant height for each taxon in inches

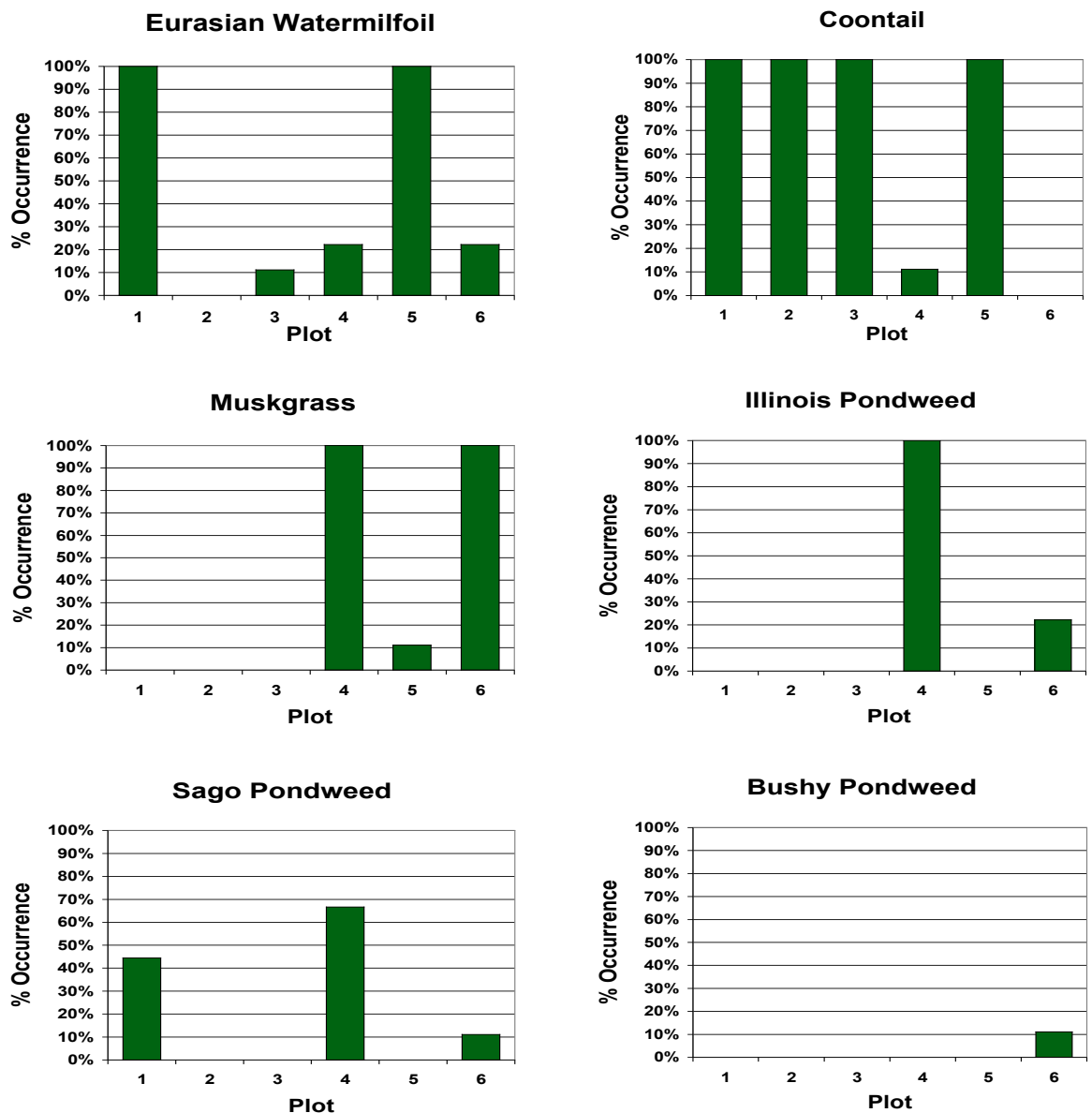
*BioVol* = percentage of the water column volume occupied by plants (biovolume);  $[(\% \text{ Cover} \times \text{Height}) \div \text{Water Depth}]$ ; indicator of fish habitat availability and overall plant abundance in the lake

Table 3 summarizes plant measurements averaged across all 6 study plots. Based upon this lake-wide analysis, only two plants were consistently found growing densely in the plots (indicated by greater biovolume), namely coontail (*C. demersum*) and muskgrass (*Chara* spp.). Although these lake-wide averages are useful for predicting the overall pattern of plant growth in the lake, they do not tell the whole story. Plant growth differed greatly among the 6 plots (as indicated by the relatively high standard error associated with some of the values reported in Table 3). Furthermore, we did not randomly select the locations of the plots, so these lake-wide statistics are a bit dubious. Consequently, it is important that we also look at how these measures differed across the 6 plots for each of the plant taxa to see if we can find any additional patterns to the plant growth.

*Frequency (% Occurrence)*

Frequency indicates how common each type of plant was in our study plots. Comparison of the frequency of each plant taxon across our study plots clearly shows that the frequency of plants differed both between taxa and between plots (Figure 10). Milfoil was found in all of the measured quadrats in both plot 1 and plot 5, but was much less common in the other plots. Interestingly, these plots were not in the areas treated with triclopyr in 2011, suggesting that herbicide treatment suppressed milfoil in the treated areas. Coontail dominated the northern and eastern plots, but was nearly absent from both of the plots along the southwestern shore (plots 4 and 6) where muskgrass dominated. In general, muskgrass seemed to be confined to shallower depths, as coontail dominated the deeper sites. Illinois pondweed and sago pondweed were the most common taxa with vertical growth forms (good habitat structure for larger fish), but were only found at a few locations.

**Figure 10.** Frequency (% occurrence) of plant taxa within each study plot (average of 9 quadrats in each plot).

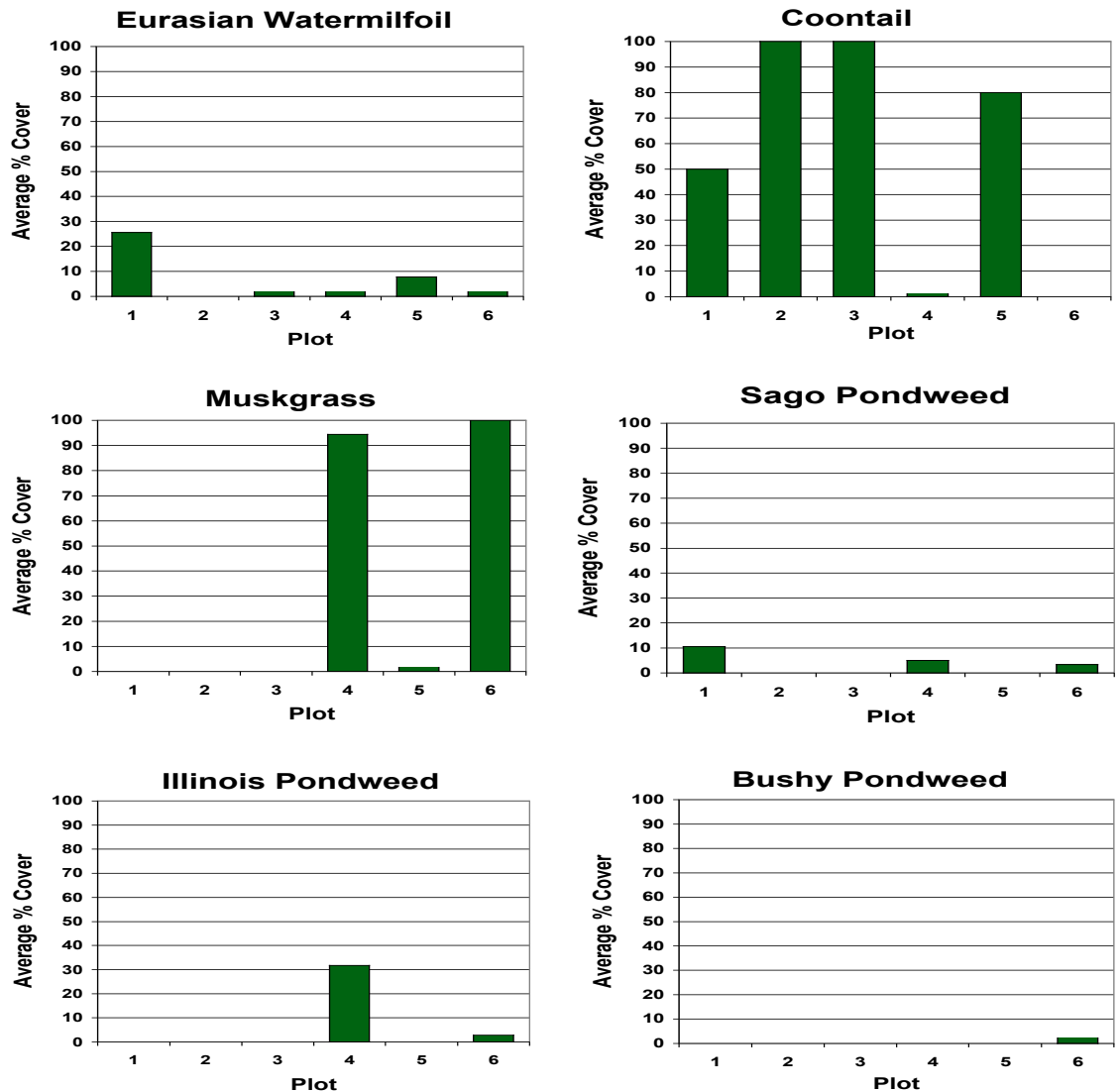


**% Cover**

Percent cover indicates how much of the sediment in each plot was covered by plants. Comparison of the % cover for each plant taxon across our study plots clearly shows that % cover differed both between plant taxa and between plots (Figure 11). Although we found milfoil found in all but one of the plots, it covered less than 1% of the area surveyed in plots 2, 3, 4, and 6, and less than 10% in plot 5. However, in plot 1 (deep and not treated) milfoil covered 26% of the surveyed area. Most of the milfoil plants found in plot 1 appeared to be rooted fragments (roots from stem) rather than new growth from seeds or roots, suggesting that this area may have experienced frequent motorboat traffic and settling of milfoil fragments. The very low % cover of milfoil in most of the plots indicates that the manual removal effectively minimized its competition with native plants.

Overall, the native plants with carpet-like growth forms (coontail and muskgrass) provided the vast majority of coverage (50 to 100%). Again, coontail dominated in the northern and eastern plots while muskgrass dominated in the shallower southwestern plots. Illinois pondweed and sago pondweed provided the most substantial amount of vertical structure, but generally did not contribute greatly to coverage in most of the plots (plot 4 was the exception).

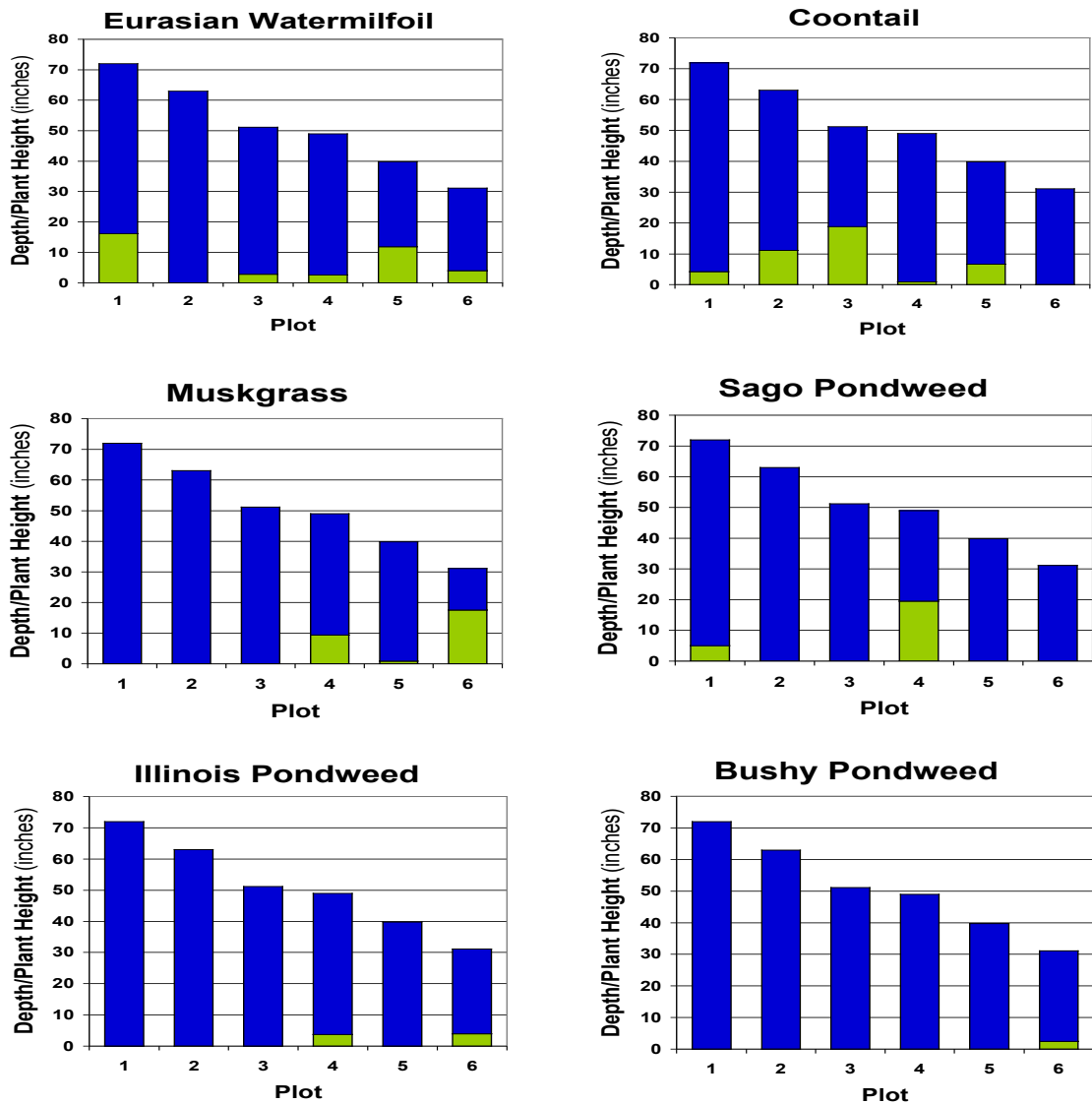
**Figure 11.** Percent cover of aquatic plant taxa within each study plot; average of 9 quadrats in each plot



### Plant Height

This simple measurement allowed us to (1) evaluate whether plants would be expected to grow tall enough to create a nuisance to lake recreation, (2) assess the structural diversity of plant growth provided by the plants in the lake (different layers of dense carpet, or vertical forest-like habitat), and (3) calculate biovolume – a good indicator of plant abundance and fish habitat. Comparison of the average height of each plant taxon across our study plots clearly shows that plant height differed both between taxa and between plots (Fig. 12). Overall, plant growth in most of the study plots consisted of a dense, carpet-like “under-story” (coontail or muskgrass) with a few taller plants (sago pondweed, Illinois pondweed, milfoil) forming sparse to moderate canopy growth in the water above this under-story. We did not find coontail or muskgrass growing to the surface in any of the study plots, however, sago pondweed and Illinois pondweed did grow to the surface in some plots, and Illinois pondweed formed an expansive area of dense surface growth near the far southwestern shore around plot 6.

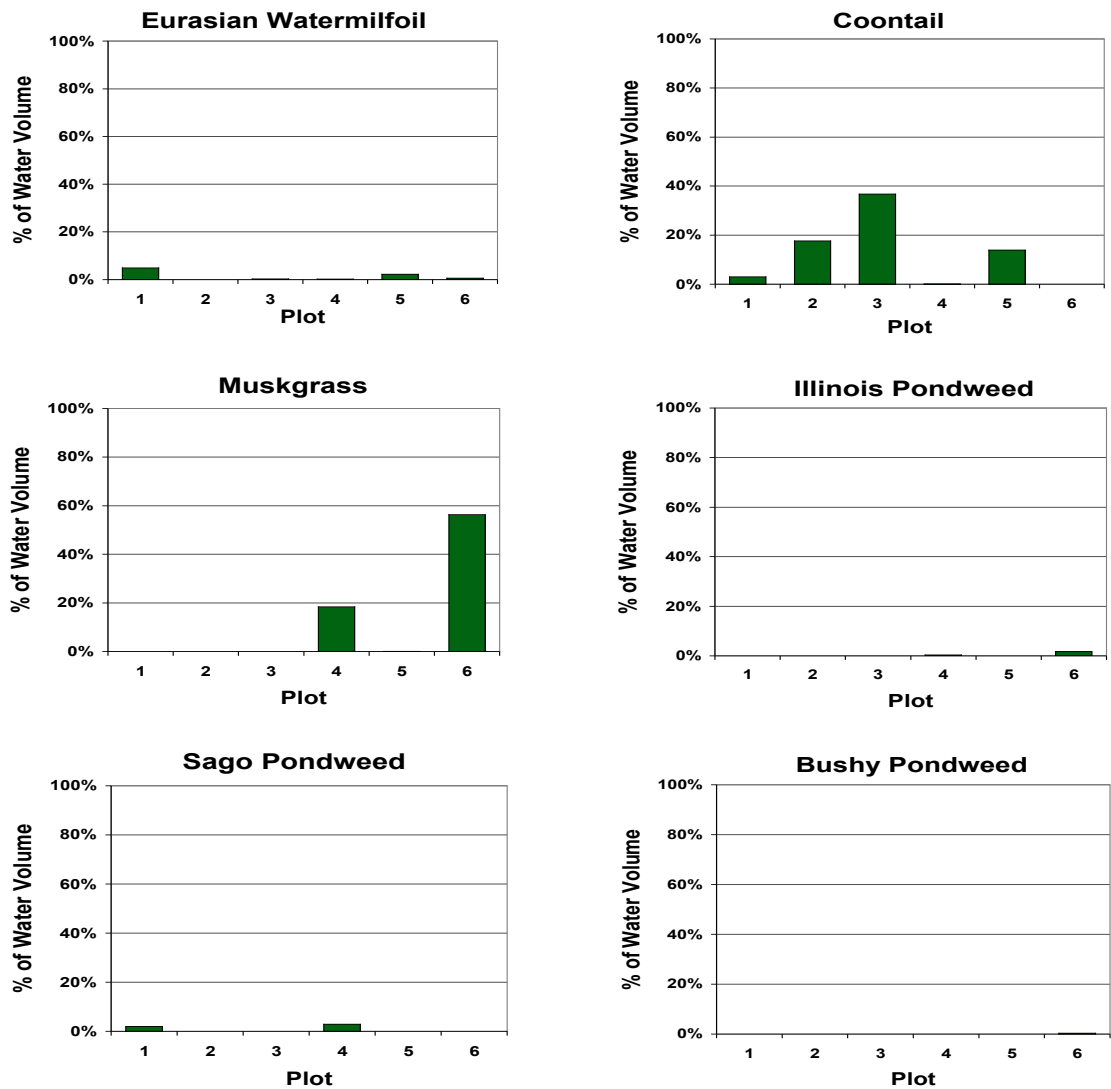
**Figure 12.** Height of aquatic plant taxa (light green bars) relative to the water depth (blue bars) within each study plot; average of 9 quadrats in each plot



**Plant Biovolume**

Biovolume is defined as the percentage of the water volume within a given area that is occupied by plants. In general, greater biovolume means there is more habitat for fish and greater protection of sediments from being stirred up by wind and waves. In our study, calculating biovolume allowed us to combine our measurements of plant height and % cover to give us a better understanding of the overall amount of plant growth in the study plots. In addition, biovolume gives us an idea of which plant taxa would likely be most abundant if milfoil was greatly reduced. Comparison of the biovolume for each plant taxon across our study plots clearly shows that there were large differences both between taxa and between plots (Fig. 13). However, coontail and muskgrass consistently accounted for the majority of the plant biovolume in the study plots. The dense, carpet-like growth of these two plant taxa (1) provides high-quality habitat for small fish and the things they like to eat, (2) protects sediments against disturbance from wind and waves, (3) oxygenates the lake, and (4) absorbs nutrients that are released from the sediment. Furthermore, the dense carpet may slow the reestablishment of milfoil, allowing control measures to maintain low milfoil abundance.

**Figure 13.** Biovolume of aquatic plant taxa within each study plot; average of 9 quadrats in each plot



## Overview of Plant Taxa

### Eurasian Watermilfoil

*Myriophyllum spicatum*



**Invasive / Non-Native**  
**Ecological Value: Low**

### Description

[Eurasian watermilfoil](#) typically forms expansive areas of dense, surface-matted growth that can dramatically reduce the recreational and ecological quality of lakes. This tendency to form thick, light-blocking surface mats allows it to easily out-compete and displace most native aquatic plants. This can greatly reduce habitat quality and lead to undesirable changes to a lake's fish community.

One of the main reasons why milfoil is such a successful invader lies in its ability to sprout from plant fragments. Milfoil naturally releases plant fragments in the late summer and fall (called "autofragmentation"). However, mechanical harvesting and boat propellers can create many fragments that then drift to new areas, settle and root, thus spreading the milfoil infestation. In addition, small fragments can easily be transported to new lakes on boats and trailers.

Milfoil generally begins actively growing in the early spring from rootstock, and stem fragments. By early summer, it can form expansive, dense surface mats. If left unmanaged, these areas of dense milfoil growth tend to persist for the rest of the summer.

### Management

*Harvesting:* removes surface mats but may spread fragments

*Herbicides:* sensitive to 2,4-D, triclopyr, imazamox, and fluridone

*Hand-Pulling:* labor intensive, but effective for controlling milfoil in small areas

## Coontail

*Ceratophyllum demersum*



**Native**

**Ecological Value: Moderate to High**

### Description

Coontail is a very common native aquatic plant that can thrive in many lakes. Unlike most aquatic plants, it does not produce roots. Consequently, it gets nearly all of its nutrients from the water. Coontail tends to grow as a dense carpet on the bottom of lakes, but can also form dense masses of intertwining stems that look like underwater bushes. Dense coontail can form areas of nuisance, surface-matted growth in some lakes, but typically only reaches the water surface in nearshore areas (<5 ft). High nitrogen levels have been shown to trigger dense coontail growth that can reach nuisance levels.

Coontail's dense growth makes it a good oxygen producer and provides a great habitat for aquatic insects and other similar sources of food fish. At moderate densities, it can also provide a great place for young and small fish to hide from predators. However, very dense coontail beds can be too thick for many fish to swim through, making it less valuable as habitat.

Coontail can survive in areas with very low light, and is often one of the deepest growing plants found during plant surveys. In addition, its tolerance of low light allows it to over-winter in many lakes, even when ice and snow block most of the sun's rays.

### Management

*Harvesting:* removes biomass (temporary)

*Herbicides:* sensitive to endothall (>4 mg/L) and fluridone

*Hand-Pulling:* labor intensive, but effective for controlling coontail in small areas

## Muskgrass (stonewort)

*Chara* spp.



**Native**  
**Ecological Value: High**

### Description

Muskgrass is found in many lakes. It grows from spores and can rapidly colonize areas of bare sediment. Technically, it is a large form of algae (“macroalgae”) that lacks roots, leaves, and other features of the true “vascular” aquatic plants. However, it acts very much like some of its “true plant” neighbors in lakes. Muskgrass tends to grow as a dense carpet on the bottom of lakes, but can grow to within a foot of the surface in shallow, nearshore areas. Although muskgrass does not typically form areas of nuisance, surface-matted growth, it may be perceived as undesirable by some lake users on account of its dense growth. Its dense growth and high photosynthetic rate makes it a great oxygen producer. Because it does not produce roots, it gets much of the nutrients it needs directly from the water. Furthermore, it tends to become encrusted with calcium carbonate deposits that can lock up additional phosphorus (via co-precipitation) that would have otherwise fueled planktonic algae growth. Dense beds of muskgrass have been shown to greatly increase water clarity, reduce nutrient release from sediments, and provide a great habitat for aquatic insects and other invertebrates that are an excellent source of food for fish and waterfowl (Kufel 2002).

### Management

*Harvesting:* removes biomass (temporary)

*Herbicides:* sensitive to copper compounds (copper sulfate, chelated copper, etc.)  
tolerant of endothall – may be promoted in areas treated with endothall

*Hand-Pulling:* labor intensive, but effective for controlling chara in small areas

## Illinois Pondweed

*Potamogeton illinoensis*



**Native**

**Ecological Value:** Moderate to High

### Description

Illinois pondweed is a common native aquatic plant that can thrive in many lakes. It produces long, vertical stems that can reach the water surface, even in areas over 10 feet deep. It has long, broad underwater leaves that create a vertical, forest-like habitat for larger fish, and can also form oval floating leaves that lay on the water surface like tiny lily pads. In addition to providing habitat for insects and other invertebrates, this plant produces seeds and tubers that are eaten by waterfowl. Illinois pondweed does not typically form nuisance growth, but may occasionally grow densely enough to clog boat motors in nearshore areas.

### Management

*Harvesting:* removes biomass (temporary)

*Herbicides:* sensitive to endothall, imazamox, diquat, and fluridone

*Hand-Pulling:* labor intensive, but effective for controlling coontail in small areas

## Sago Pondweed

*Stuckenia pectinata*



**Native**

**Ecological Value: Moderate to High**

### Description

Sago pondweed is a common, native aquatic plant that can thrive in many lakes, but is generally limited to areas shallower than 6 ft. It is adapted for life in murky water and is one of the few plant species that can thrive in hypereutrophic shallow lakes with severe algae blooms. In addition, it is a rapid colonizer, and is often one of the first plants to colonize areas of bare sediment after intensive plant management (such as large-scale herbicide treatment). Sago pondweed produces long, thin, vertical stems with many narrow, thread-like leaves. These stems often reach the water surface, where they form broom-like tufts of thin leaves. Although sago pondweed does not typically form large areas of nuisance growth in lakes, it can form dense beds that can clog boat motors in nearshore areas. In addition to providing habitat for insects and other invertebrates, this plant produces tubers that are a major source of food for waterfowl.

### Management

*Harvesting:* removes biomass (can target surface “tufts” leaving only thin stems)

*Herbicides:* sensitive to endothall, imazamox, and some copper compounds

*Hand-Pulling:* labor intensive, but somewhat effective for controlling in small areas

## **Bushy Pondweed** (also called *Slender Naiad*)

*Najas flexilis*



**Native**

**Ecological Value: Moderate to High**

### **Description**

Bushy pondweed is a common, native aquatic plant that can thrive in many lakes, but is generally most common in shallow, nearshore areas. It is a prolific seed producer, and a rapid colonizer that is often one of the first plants to colonize areas of bare sediment near shore after intensive plant management. In shallow areas, bushy pondweed creates a carpet-like growth of small, thick stems and small pointed leaves. However, in deeper areas (up to 12 ft) it can form shrub-like patches of dense growth. This plant rarely grows to the water surface and does not produce floating leaves. Consequently, it is not typically the target of plant control activities. Even at its densest growth, this plant provides great habitat for small fish and insects. In addition, it is a very important source of food for waterfowl.

### **Management**

*Harvesting:* removes biomass (temporary)

*Herbicides:* sensitive to Hydrothol 191 and some copper compounds, may be promoted in areas treated with endothal to control curlyleaf pondweed

*Hand-Pulling:* labor intensive, but somewhat effective for controlling in small areas

## Final Remarks

This study was designed to answer a few simple questions:

- (1) Will native plant species naturally colonize areas where Eurasian watermilfoil is controlled?
- (2) Will the growth of native plants be sufficient to maintain current water clarity and provide fish habitat if Eurasian watermilfoil is removed?
- (3) Will the native plants that colonize treated areas slow the reestablishment of Eurasian watermilfoil in these areas?

We clearly showed that native plants will naturally colonize areas of Crooked Lake where Eurasian watermilfoil has been controlled. Manual removal effectively reduced milfoil abundance in our study plots. This reduced competition for light, and allowed native plants to colonize and spread in the plots. In general, coontail and muskgrass were the most dominant native colonizers, together accounting for the vast majority of coverage and biovolume.

Given the dense, carpet-like growth of coontail and muskgrass in most of our study plots, we believe that native plants will be able to help maintain current water clarity by mitigating nutrient release from lake sediment (Madsen et al. 2001, Scheffer 2004). These two species form a biological barrier over the sediment that provides excellent protection against sediment resuspension by wind and waves, and can reduce the release of nutrients from sediment to the water column. In addition, coontail and muskgrass provide excellent habitat for insects and other invertebrates, as well as for small fish. Although the other plant taxa that colonized our study plots did not grow as densely as coontail or muskgrass, they did increase habitat diversity by providing vertical structure for larger fish. Despite the relatively low abundance of these vertical plant taxa in our plots, we observed that these taxa grew more densely in some areas of the lake. In particular, Illinois pondweed covered a large area along the southwestern shoreline in an area treated with triclopyr in 2011. This suggests that the lake is capable of supporting higher densities of these vertical plants that provide needed habitat for larger fish.

If milfoil is not controlled, it will almost surely out-compete and displace native plants in Crooked Lake; much like it did after it first invaded the lake. However, actively controlling milfoil while also maintaining a healthy, diverse, and abundant native plant community will slow the establishment (or reestablishment) of milfoil. Although no native plants can prevent the establishment of milfoil, dense, carpet-forming native plants like coontail and muskgrass may provide the greatest protection against a rapid resurgence of milfoil infestations. Both of these native plants can rapidly colonize a form dense growth that can beat milfoil at its own game – blocking out light and preventing the growth of other plants. In addition, coontail is very tolerant of low light. This allows it to persist throughout the year (even under the ice in winter) and may allow it to survive in areas shaded by milfoil. Given the dominance of coontail and muskgrass in our study plots, these plants should be expected to rapidly colonize areas where milfoil is controlled; coontail in northern and deeper portions of the lake, muskgrass in southern and shallower areas of Crooked Lake. Although this is generally desirable for the reasons detailed above, these plants can also grow very densely and create areas of nuisance near shore, particularly in nutrient-rich lakes. Consequently, future plant management goals for the lake should include strategies to (1) maintain a low abundance of milfoil, (2) promote increased diversity of native plants in the lake (see Smart et al. 1998), and (3) control nutrients.

## References

- James, W. F., J. W. Barko, and H. L. Eakin. 2001. Direct and indirect impacts of submersed aquatic vegetation on the nutrient budget of an urban oxbow lake. APCRP Technical Notes Collection. U.S. Army Engineer Research and Development Center. Vicksburg, MS.
- Jeppeson, E., M. Sondergaard, M. Sondergaard, and K. Christofferson (eds.). 1998. The Structuring Role of Submerged Macrophytes in Lakes. Springer-Verlag New York Inc., New York, NY. 423 pp.
- Kufel, L., and I. Kufel. 2002. Chara beds acting as nutrient sinks in shallow lakes--a review. *Aquatic Botany* 72: 249-260.
- Madsen, J. D., P. A. Chambers, W. F. James, E. W. Koch, and D. F. Westlake. 2001. The interaction between water movement, sediment dynamics and submersed macrophytes. *Hydrobiologia* 444: 71-84.
- Madsen, J. D., K. D. Getsinger, R. M. Stewart, and C. S. Owens. 2002. Whole lake fluridone treatments for selective control of Eurasian watermilfoil: II. Impacts on submersed plant communities. *Lake and Reservoir Management* 18: 191-200.
- MPCA 2011. Minnesota Pollution Control Agency. St. Paul, MN. Lake Water Quality Assessment Program. Lake Water Quality Data Search website: <http://www.pca.state.mn.us/water/lkwqSearch.cfm> (accessed Sept 2011).
- CCWD. 2009. Crooked Lake: comprehensive lake management plan (v. 3.0). Coon Creek Watershed District. Blaine, MN. <http://www.cooncreekwd.org> (accessed Sept 2011).
- Scheffer, M. 2004. *Ecology of Shallow Lakes*, 3rd ed. Kluwer Academic Publishers.
- Smart, R. M., G. O. Dick, and R. D. Doyle. 1998. Techniques for establishing native aquatic plants. *J. Aquat. Plant Manage.* 36: 44-49.